


DAVID Y. IGE
GOVERNOR
STATE OF HAWAII

DOUGLAS S. CHIN
LT. GOVERNOR
STATE OF HAWAII



JOBIE M. K. MASAGATANI
CHAIRMAN
HAWAIIAN HOMES COMMISSION

WILLIAM J. AILA, JR.
DEPUTY TO THE CHAIRMAN

**STATE OF HAWAII
DEPARTMENT OF HAWAIIAN HOME LANDS**

P. O. BOX 1879
HONOLULU, HAWAII 96805

October 31, 2018

Dear Kapa'akea and Kamiloloa-One Ali'i Beneficiaries:

The Department of Hawaiian Home Lands (DHHL) invites you to attend an informational meeting providing an update for your communities on DHHL projects and efforts in these areas:

- Dealing with chronic shoreline erosion and effects of sea level rise and "King Tides" (makai)
- Storm water flooding and drainage issues (mauka)
- How DHHL and beneficiaries could best plan for community resilience and adapting to climate change (mauka a makai)

The purpose of the meeting is to provide outreach and education, obtain beneficiary input and feedback on efforts currently underway, and discuss strategic, long range planning that may be needed to respond to future conditions.

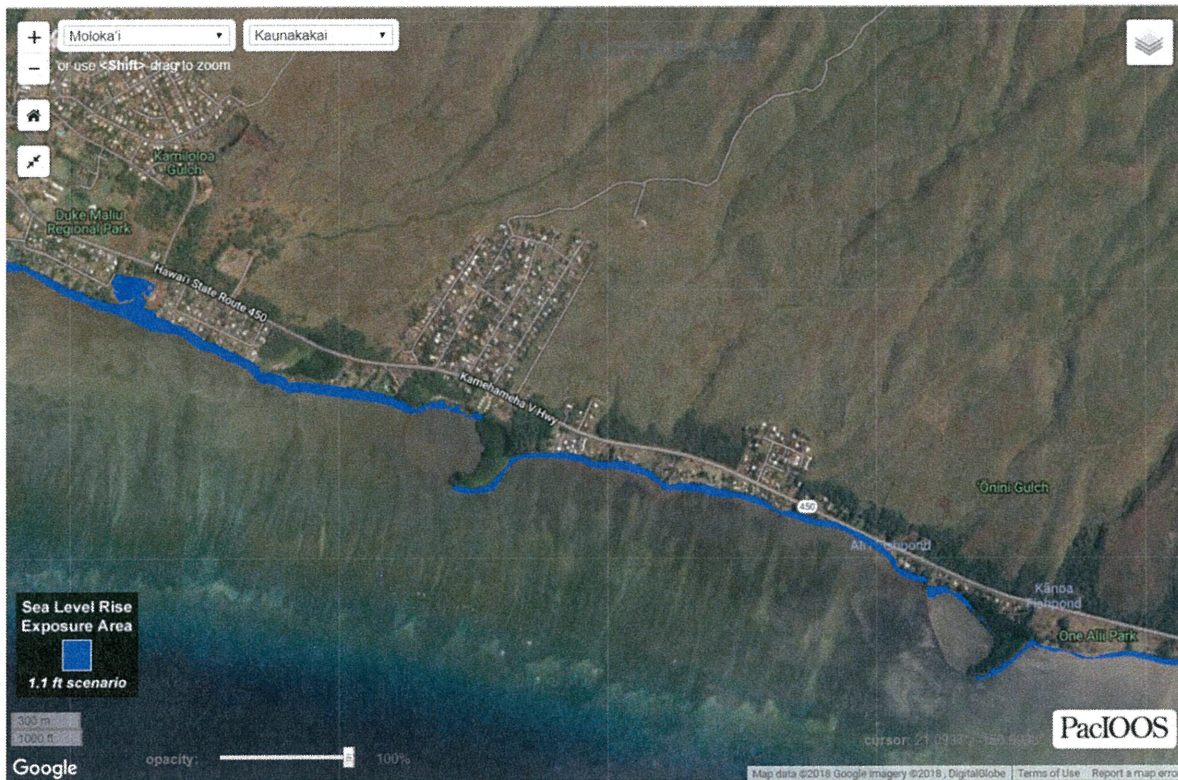
The meeting will be held at:

**Place: Kaunakakai Elementary School Cafeteria
30 Ailoa Street, Kaunakakai**
Date: Wednesday, November 14, 2018
Time: 6:00 p.m. to 7:30 p.m.

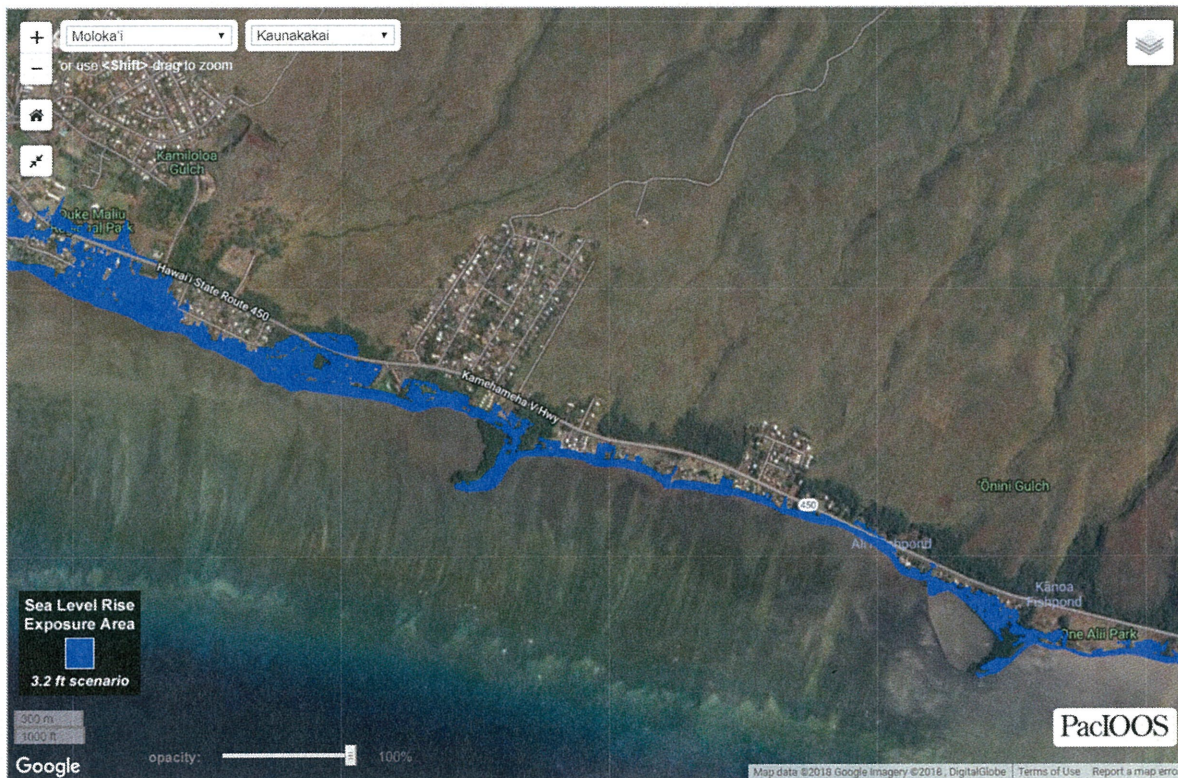
We hope you will make time to attend and participate. Should you have any questions or require further information, please contact DHHL Planning Office staff, Nancy McPherson, at telephone: (808) 620-9519, or via e-mail at nancy.m.mcpherson@hawaii.gov.

Aloha,

Jobie M. K. Masagatani, Chairman
Hawaiian Homes Commission



Exposure Area (in blue) at 1.1 feet of Sea Level Rise



Exposure Area (in blue) at 3.2 feet of Sea Level Rise