



HAWAIIAN HOME LANDS

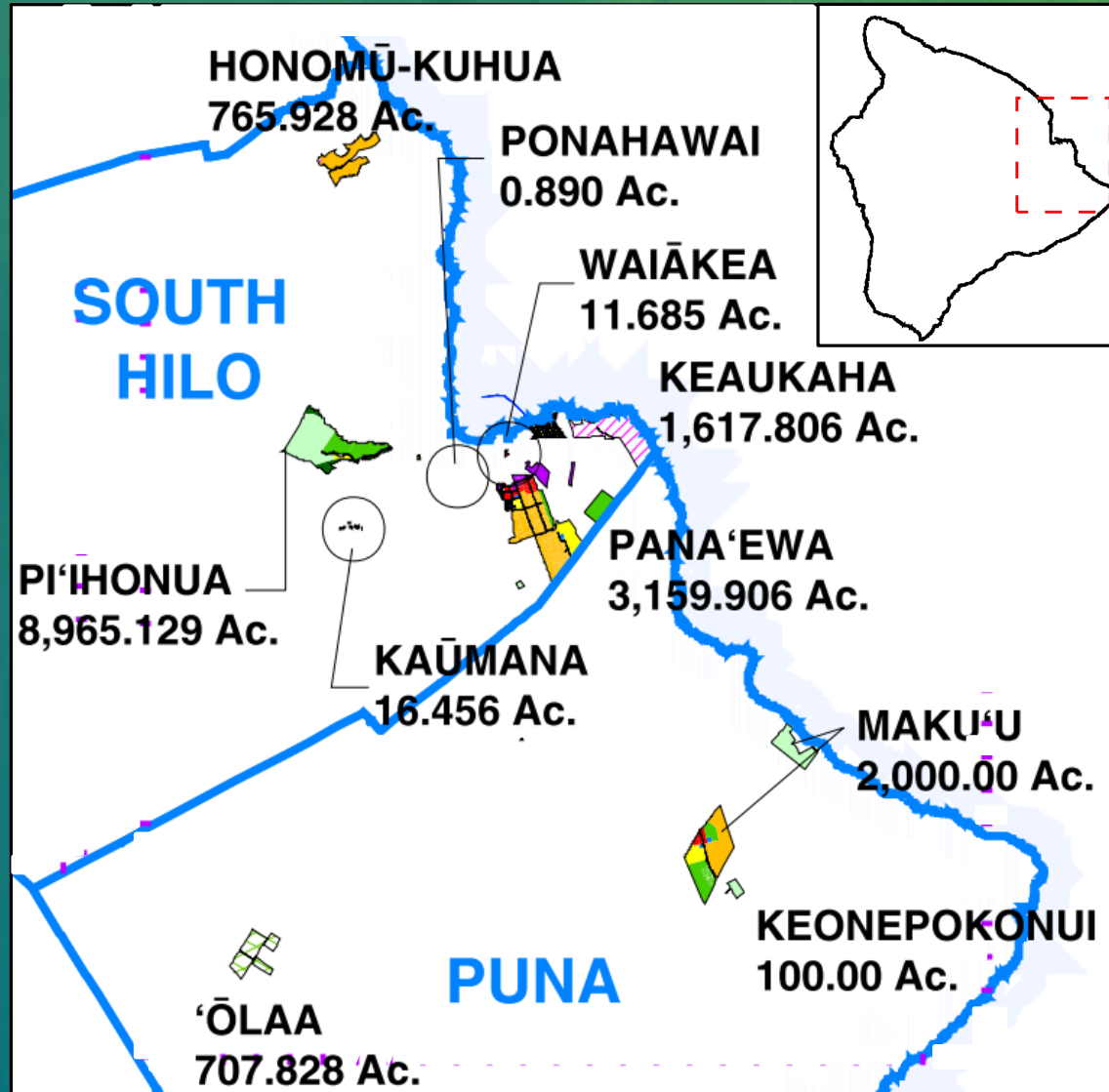
HAWAIIAN HOMES COMMISSION
DEPARTMENT OF HAWAIIAN HOME LANDS

HHC Agenda Item G-2

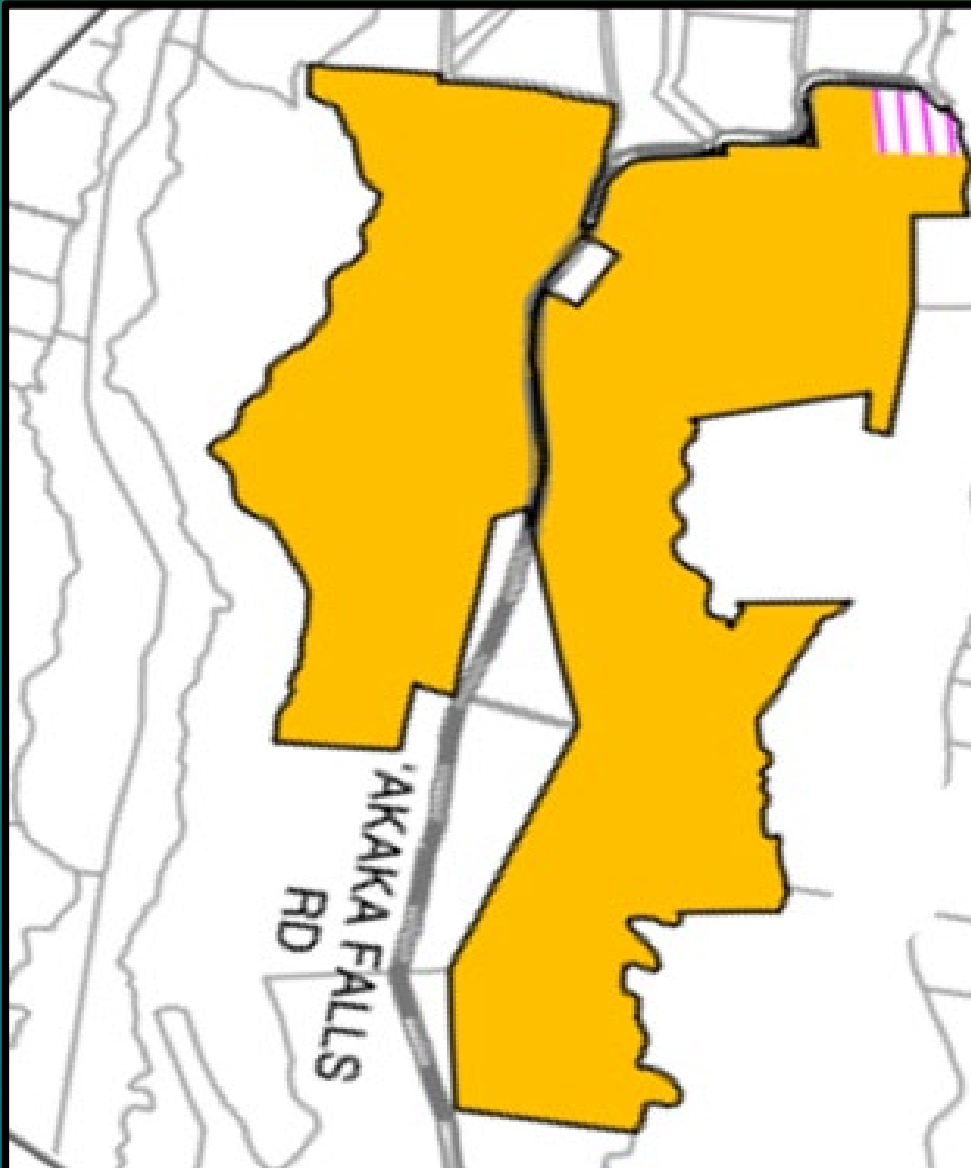
Hawai'i Island Plan Amendment to Land Use Designations

**Presentation to the Hawaiian Homes Commission
October 21-22, 2019**

Hawai'i Island Plan- East Hawai'i



Hawai'i Island Plan- Honomū-Kuhua



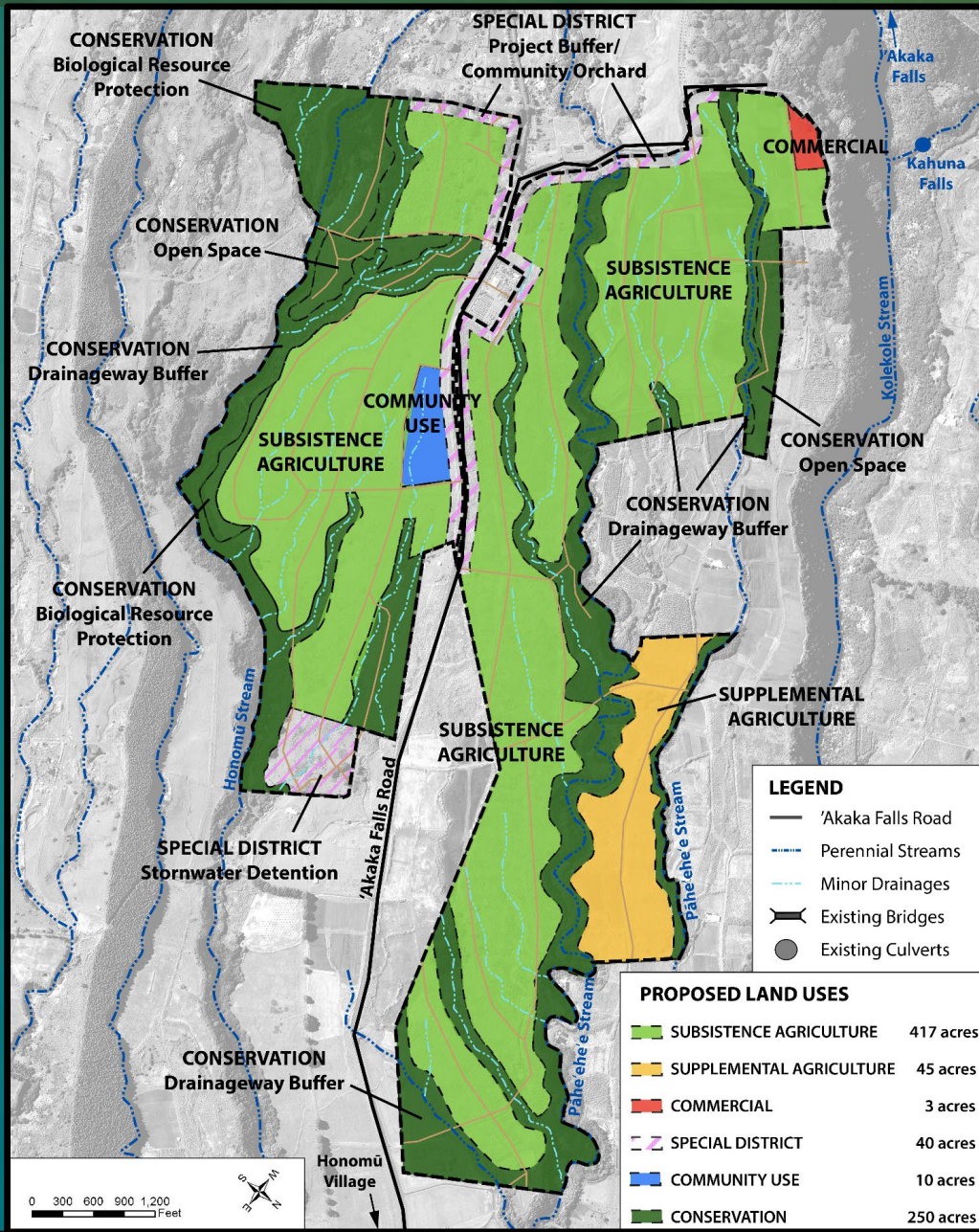
Current Land Use Designations

Land Use	Land Use Acres
Supplemental Agriculture	756
Special District	10
Total Acres	766

 Supplemental Ag

 Special District

Hawai'i Island Plan- Honomū



Proposed Changes to Land Use Designations

Land Use Designation	Available for Homestead Use?	Hawai'i Island Plan CURRENT Acres	Proposed Hawai'i Island Plan Amendment Acres
Subsistence Agriculture	Yes	0	417
Supplemental Agriculture	Yes	756	45
Community Use	No*	0	10
Commercial Use	No	0	3
Special District	No	10	40
Conservation	No	0	250

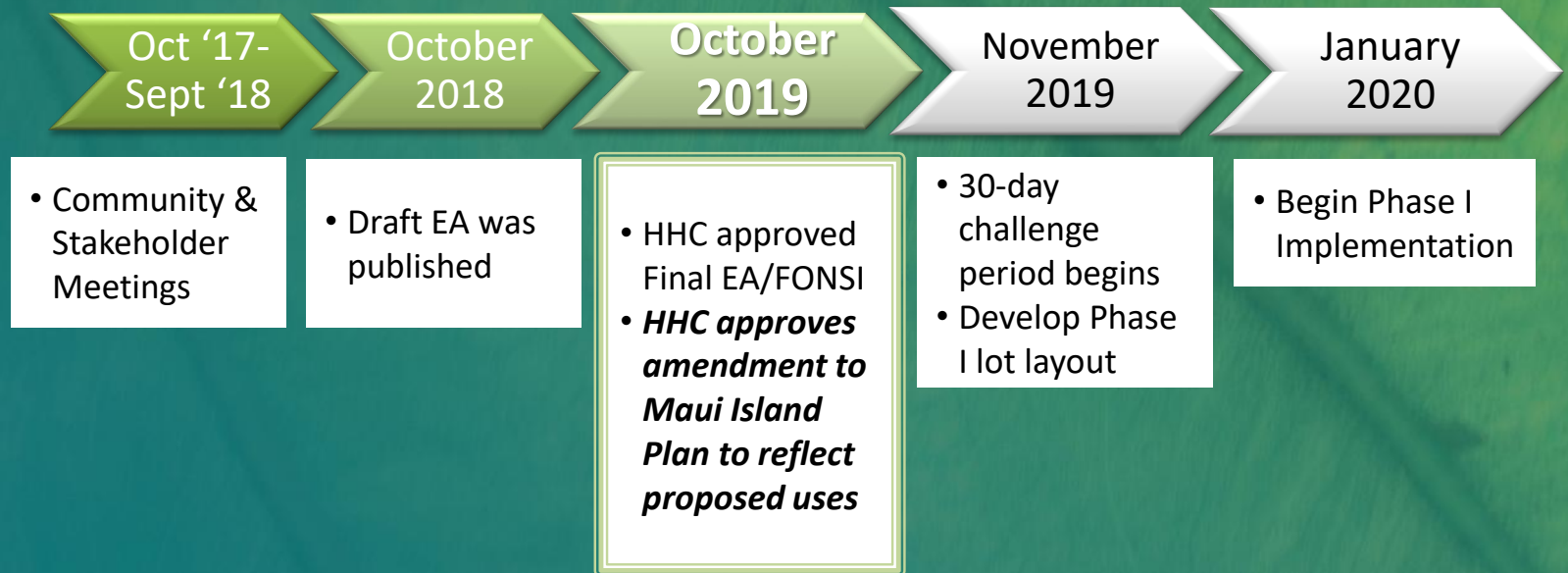
**While community use does not allow for direct homesteading by beneficiaries, it is available to support the proposed homesteading land uses in the region.*

Next Steps

- November 2019: Final EA Publication

Schedule Milestones

Honomū Master Plan



Mahalo